



APPENDIX ONE - MORRISON AND KING LTD  
OWNERSHIP PLAN

**SAFETY, HEALTH AND ENVIRONMENT INFORMATION BOX**

IT IS ASSUMED THAT ALL WORKS ON THIS DRAWING WILL BE CARRIED OUT BY A COMPETENT CONTRACTOR WORKING WHERE APPROPRIATE TO AN APPROPRIATE METHOD STATEMENT

THIS DRAWING IS TO BE USED ONLY FOR THE PURPOSE OF ISSUE THAT IT WAS ISSUED FOR AND IS SUBJECT TO AMENDMENT

EXCEPTIONAL RISKS RELATING TO THE WORKS ASSOCIATED WITH THIS DRAWING ARE IDENTIFIED BELOW:


CONSTRUCTION


MAINTENANCE / OPERATION / DECOMMISSIONING / DEVOLUTION

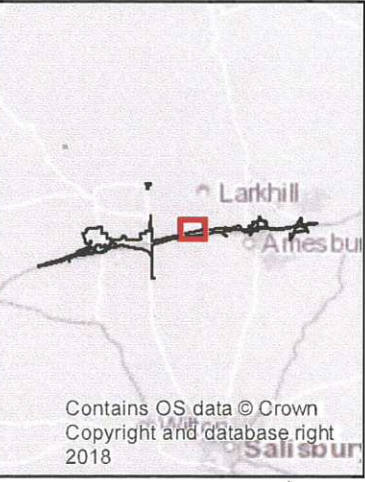
**NOTES**

1. All dimensions are in metres unless stated otherwise.

**Legend**

 Red Line Boundary

 Tenant



The map is reproduced from Ordnance Survey data with the permission of Ordnance Survey on behalf of the Controller of Her Majesty's Stationery Office. © Crown Copyright. Unauthorised reproduction infringes Crown copyright and may lead to prosecution or civil proceedings. CLIENT NAME: Highways England. LICENCE: P/LAMBDA/ 10003062/8 2018/1 Contains OS data © Crown Copyright and database right 2018

Rev	By	Date	Notes
BA	AM	26/04/2019	
DH	AM		
AM	AM		

Purpose of Issue: For identification only

Client: Highways England  
Working on behalf of: 

Project Title: **A303 STONEHENGE AMESBURY TO BERWICK DOWN**

Drawing Title: Highways England Agricultural Land Interest Plan Morrison and King Limited

Designed	Drawn	Checked	Approved	Date
BA	DH	AM	AC	26/04/2019

Internal Project No: Sub-ability

Scale at A3: 1:3,750

THIS DOCUMENT HAS BEEN PREPARED PURSUANT TO AND SUBJECT TO THE TERMS OF AECOM'S APPOINTMENT BY ITS CLIENT. AECOM ACCEPTS NO LIABILITY FOR ANY USE OF THIS DOCUMENT OTHER THAN BY ITS ORIGINAL CLIENT OR FOLLOWING AECOM'S EXPRESS AGREEMENT TO SUCH USE, AND ONLY FOR THE PURPOSES FOR WHICH IT WAS PREPARED AND PROVIDED.



Drawing Number: A303-AMW-AG-804589-20190418  
Highways England Ref: [Originator] [Volume]  
Rev: P02